





The district of ALBANY includes adjacent offshore islands

MAP OF:

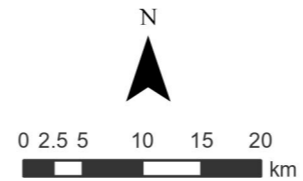
**District of ALBANY**  
MAJOR TOWNSITES

**ELECTORAL BOUNDARIES 2023**



Western Australian Electoral Distribution Commission



**LEGEND**

- Electoral District
- Reserve
- Waterway
- Road
- Major Townsite
- Other Townsite
- Local Government
- Locality

Coastal districts include offshore island areas  
Mid-river centrelines are approximate only  
All boundaries use road centrelines unless otherwise described  
Major townsite is defined as the administrative centre of the LGA

**DISCLAIMER**  
This map is to be used as an interpretive aid only. Please see Deposited Plans 427306-427353, 427359-427369 (available as downloadable maps at [www.boundaries.wa.gov.au/boundaries/2023](http://www.boundaries.wa.gov.au/boundaries/2023)) for gazetted boundary descriptions.